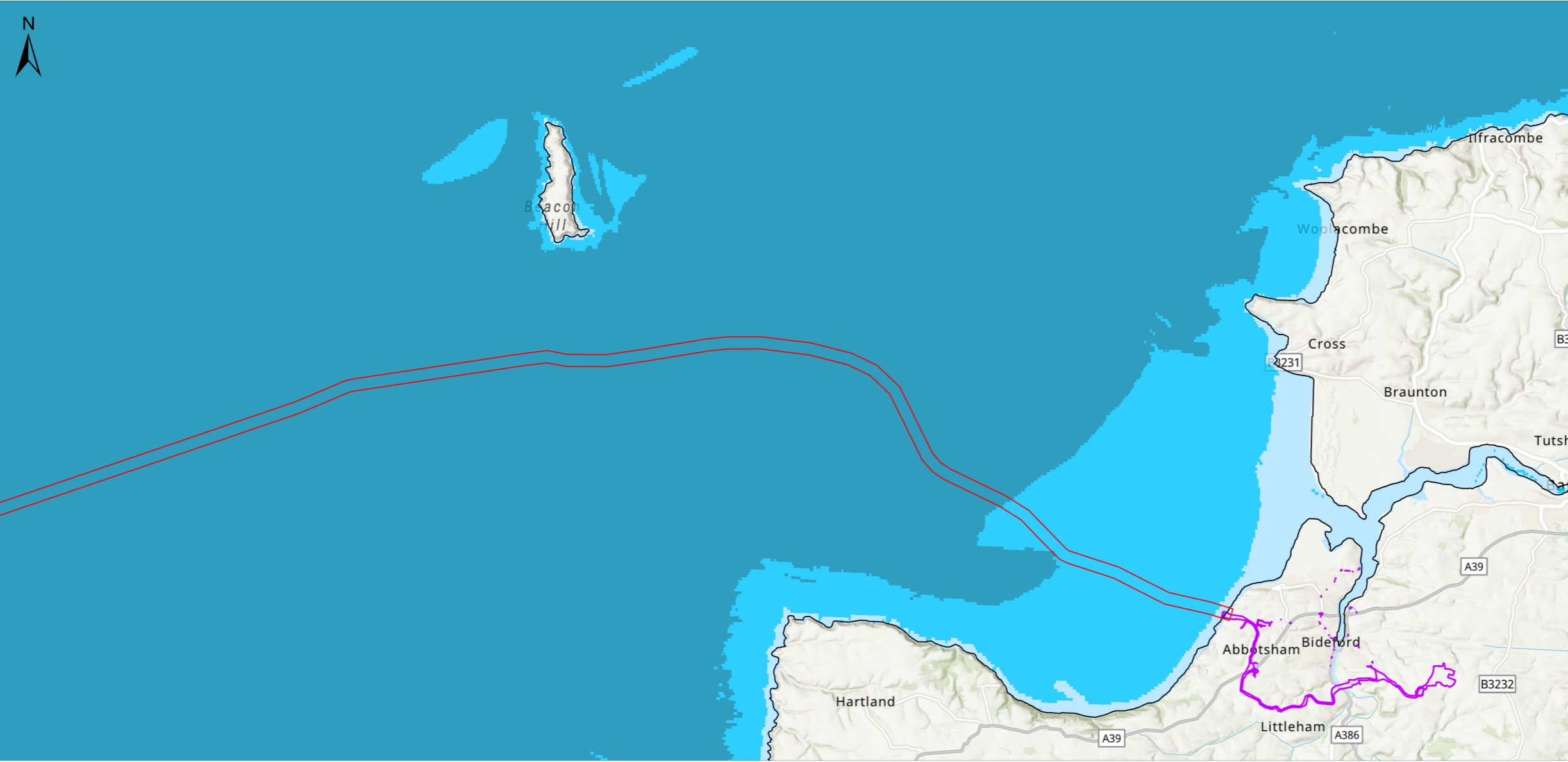


\\corpukcloud\uk-gis\01\data\70107275 - Xlinks\132_GIS\ArcGIS\Projects\Physical Processes\794-PLN-ESH-00076 - PP - 8 - Bathymetry.aprx

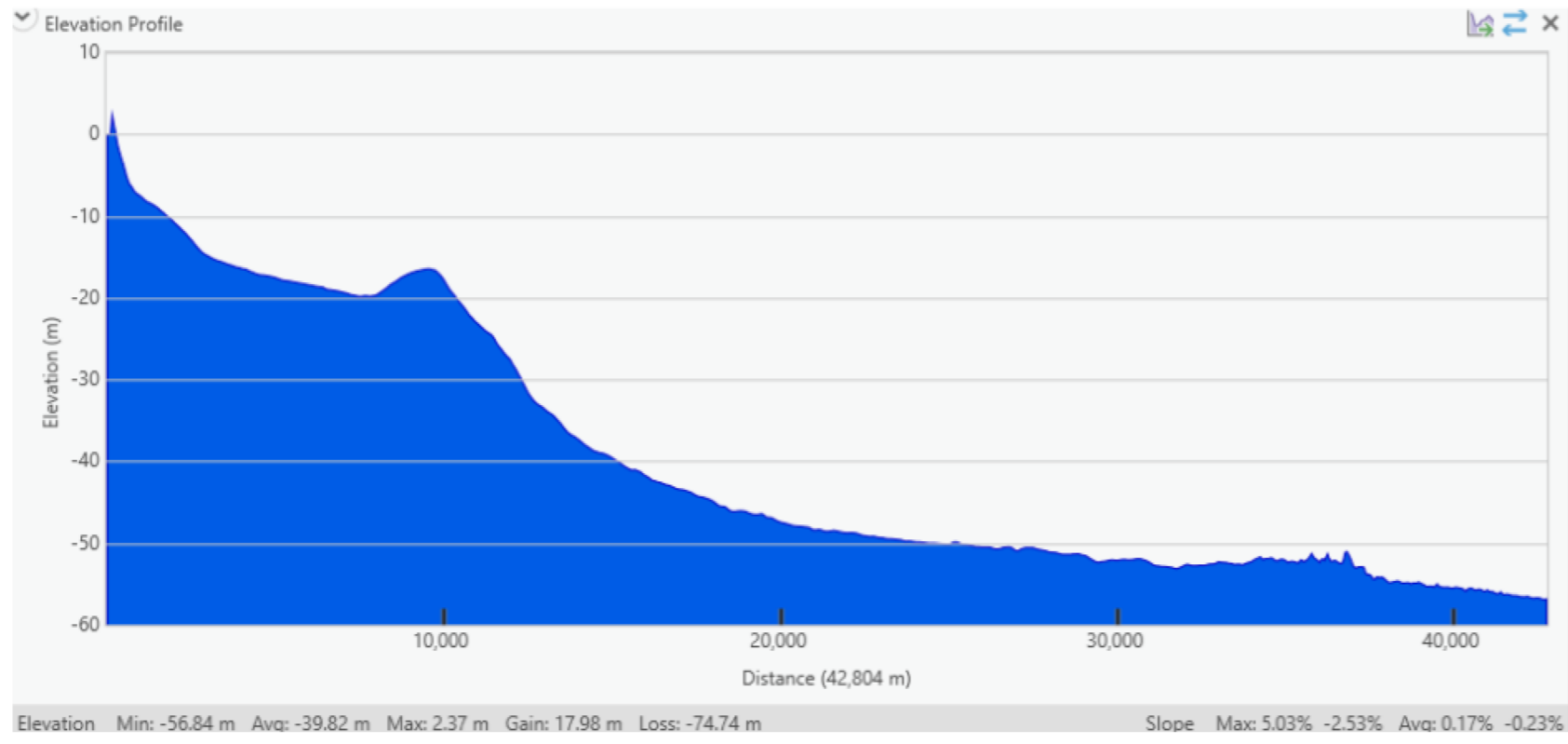


Notes
 1. This plan is scaled at paper size A3. If received electronically it is the recipient's responsibility to print to the correct scale. Only written dimensions should be used.


- Legend**
- UK Offshore Cable Corridor
 - Indicative Cable Centreline
 - UK Exclusive Economic Zone (EEZ)
 - Onshore Infrastructure Area
- Bathymetry (m)**
- Value
- <5m (Surf Zone)
 - 5-20m (Coastal Waters)
 - >20m (Deep Water)



Landfall →



← **End of Transect**



P01	FINAL	PN	MB	Nov 2024
Rev	Description	By	CB	Date



Client Xlinks 1 Limited

Project Xlinks' Morocco-UK Power Project

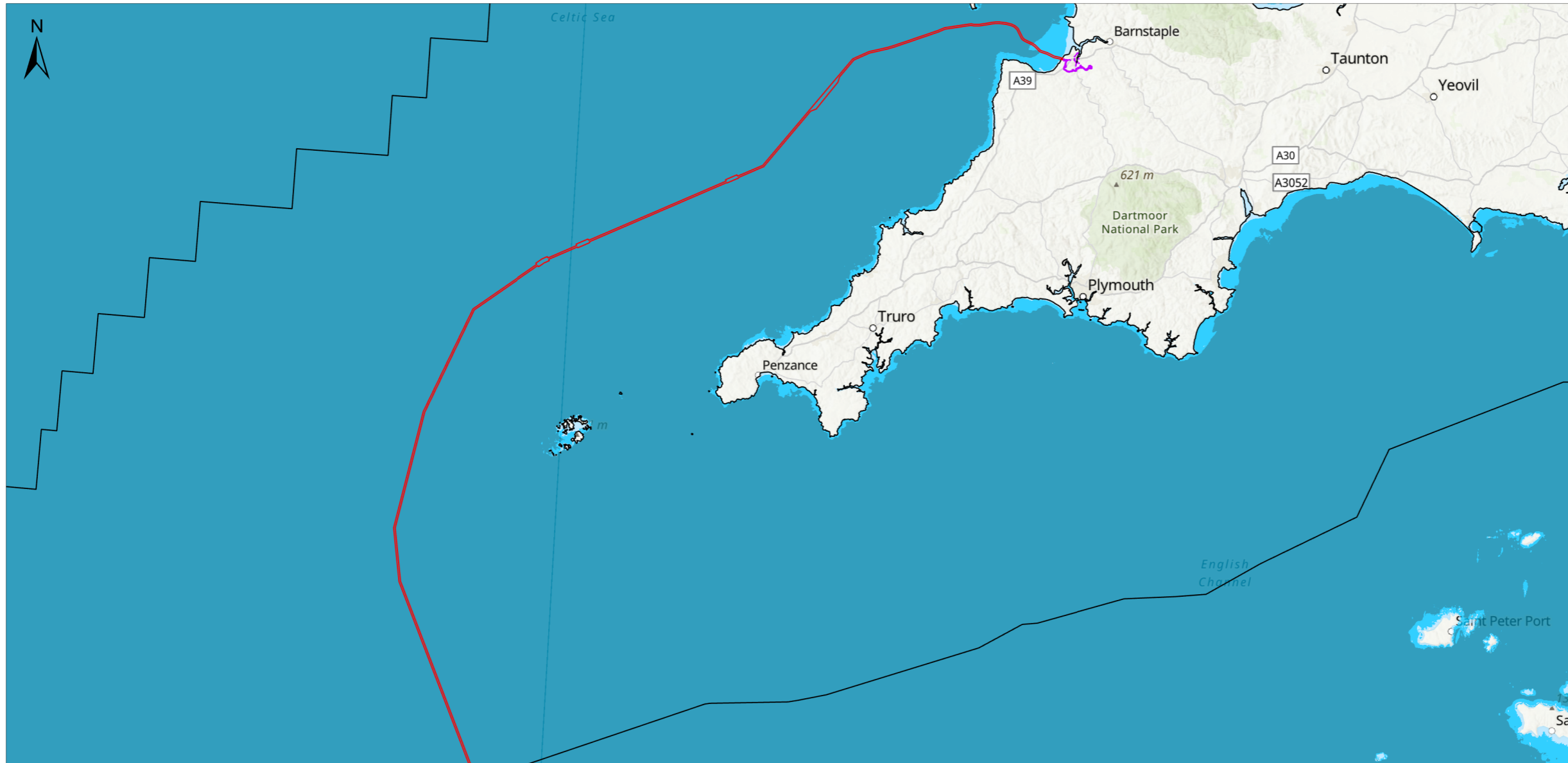
Title Bathymetry Sheet 1 of 2

APFP Reg: 5(2)(a)

Status	Scale @ A3	Date Created
FINAL	1:200,000	Nov 2024
Figure Number	Rev	
8.4	P01	

www.xlinks.co

\\corpukcloud\uk-gis\01\data\70107275 - Xlinks\132_GIS\ArcGIS\Pro\Projects\Physical Processes\794-PLN-ESH-00076 - PP - 8 - Bathymetry.aprx

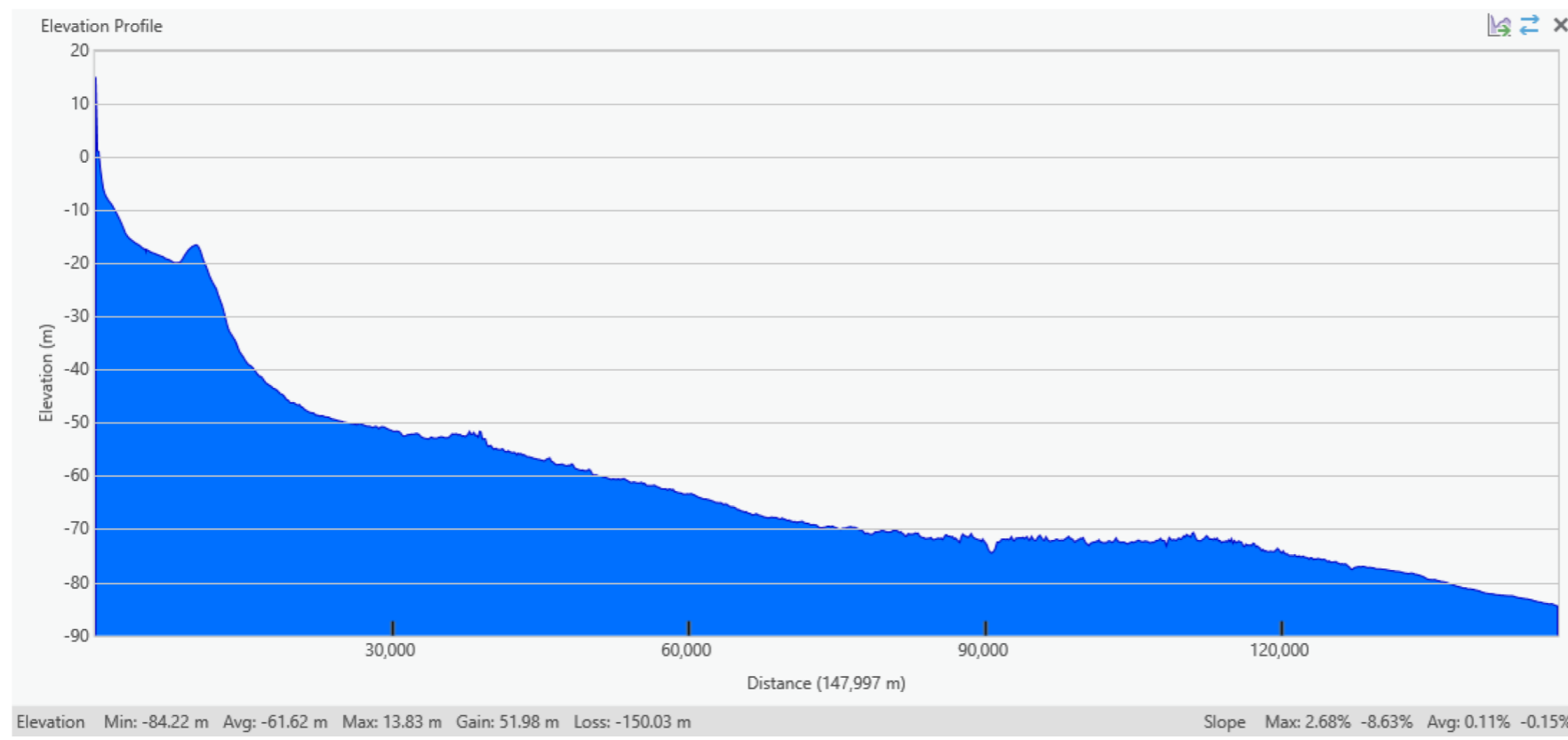


Notes
1. This plan is scaled at paper size A3. If received electronically it is the recipient's responsibility to print to the correct scale. Only written dimensions should be used.

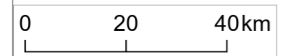
- Legend**
- UK Offshore Cable Corridor
 - Indicative Cable Centreline
 - UK Exclusive Economic Zone (EEZ)
 - Onshore Infrastructure Area
- Bathymetry (m)**
- Value
- <5m (Surf Zone)
 - 5-20m (Coastal Waters)
 - >20m (Deep Water)



Landfall →



← **End of Transect**



P01	FINAL	PN	MB	Nov 2024
Rev	Description	By	CB	Date



Client Xlinks 1 Limited
Project Xlinks' Morocco-UK Power Project
Title Bathymetry Sheet 2 of 2

APFP Reg: 5(2)(a)

Status	Scale @ A3	Date Created
FINAL	1:1,500,000	Nov 2024
Figure Number		Rev
8.4		P01

www.xlinks.co